


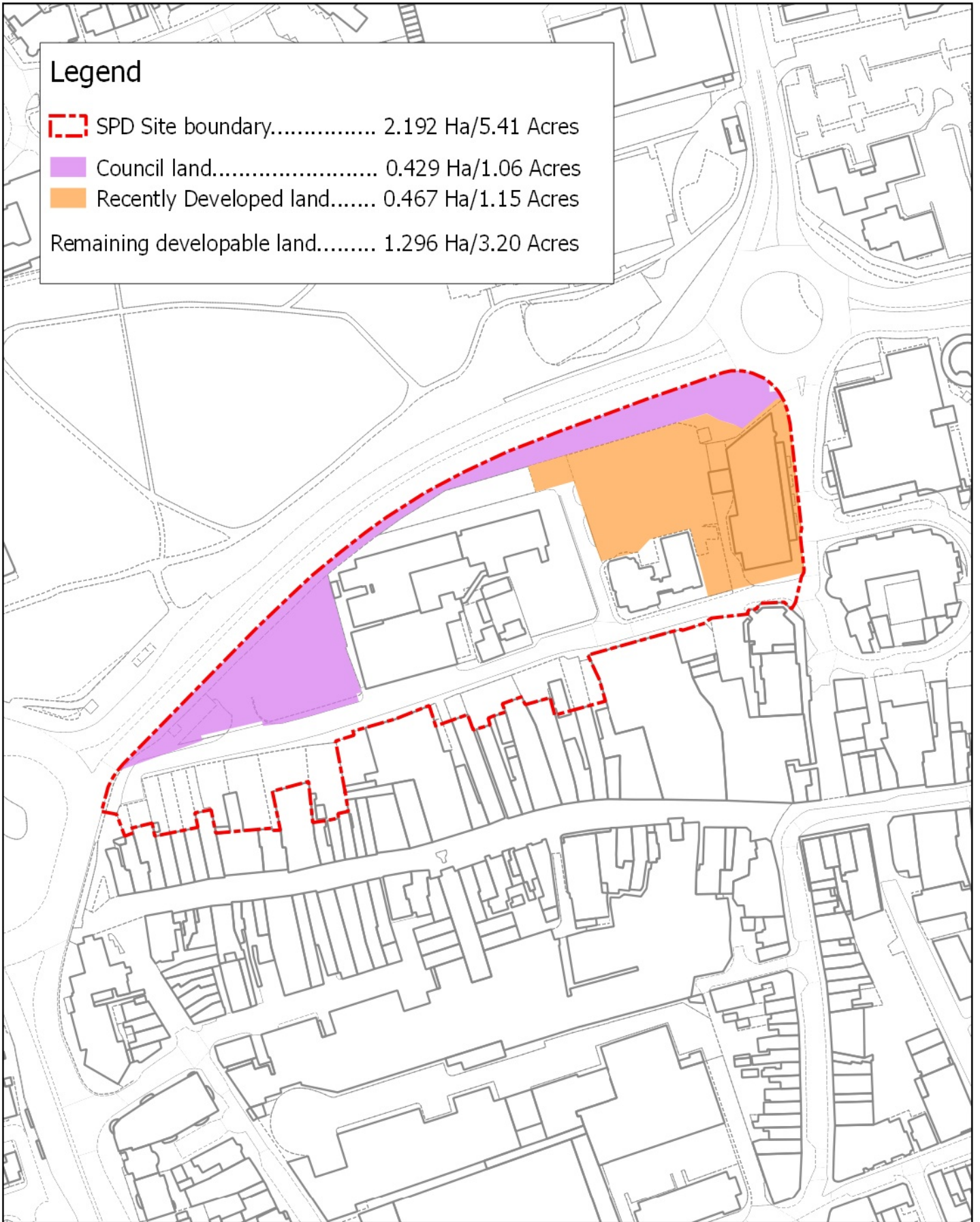


Legend

-  SPD Site boundary..... 2.192 Ha/5.41 Acres
-  Council land..... 0.429 Ha/1.06 Acres
-  Recently Developed land..... 0.467 Ha/1.15 Acres
- Remaining developable land..... 1.296 Ha/3.20 Acres



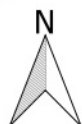
West Street
Opportunity Area
Maidenhead

Royal Borough Of Windsor and Maidenhead

Drawing No:
EO2846

© Crown copyright and database right 2016. Ordnance Survey 100018817

OS SU8881 se



Date: 20/05/2016

Scale 1:2000 A4 port

