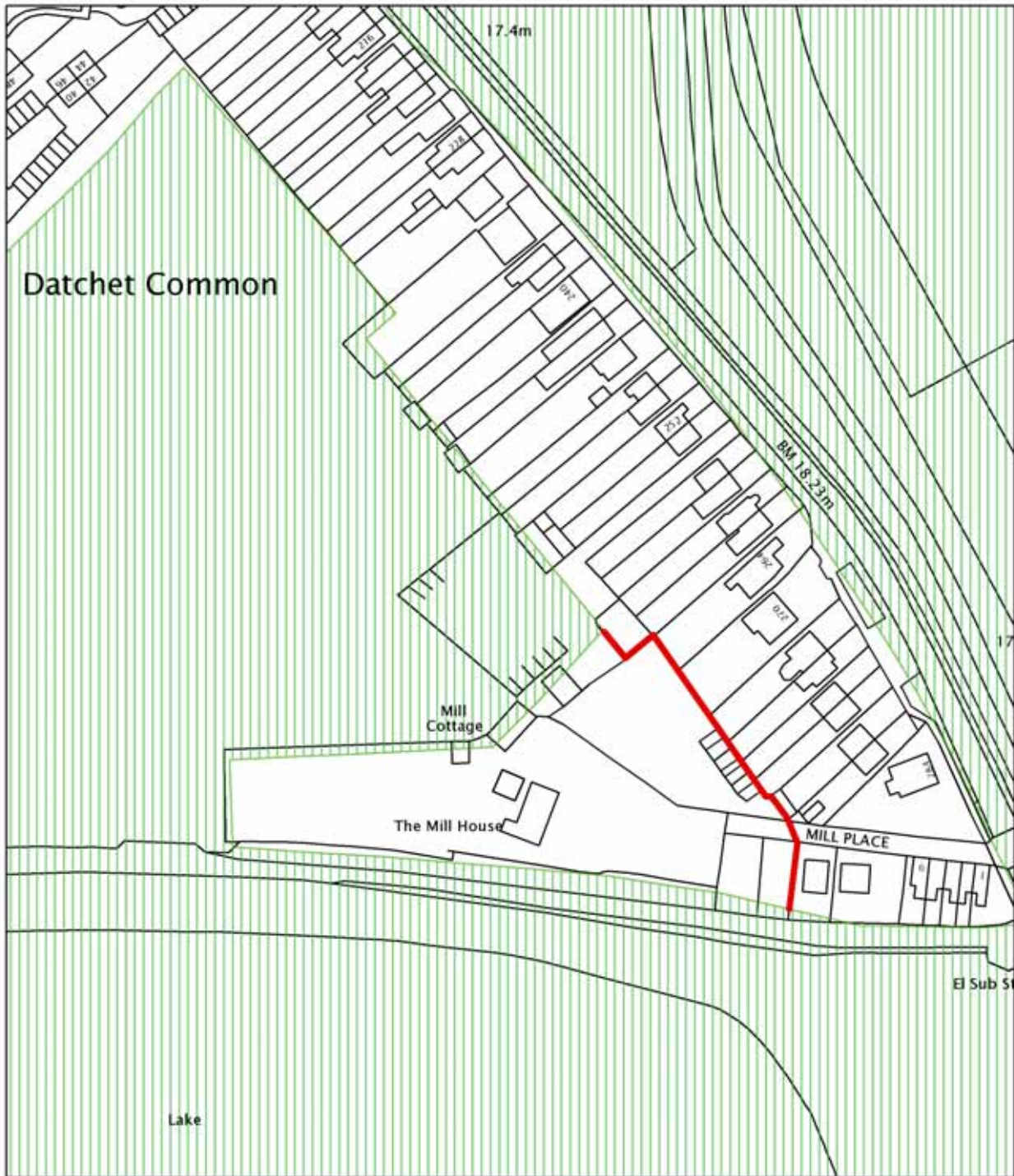


Appendix 1: Site Maps



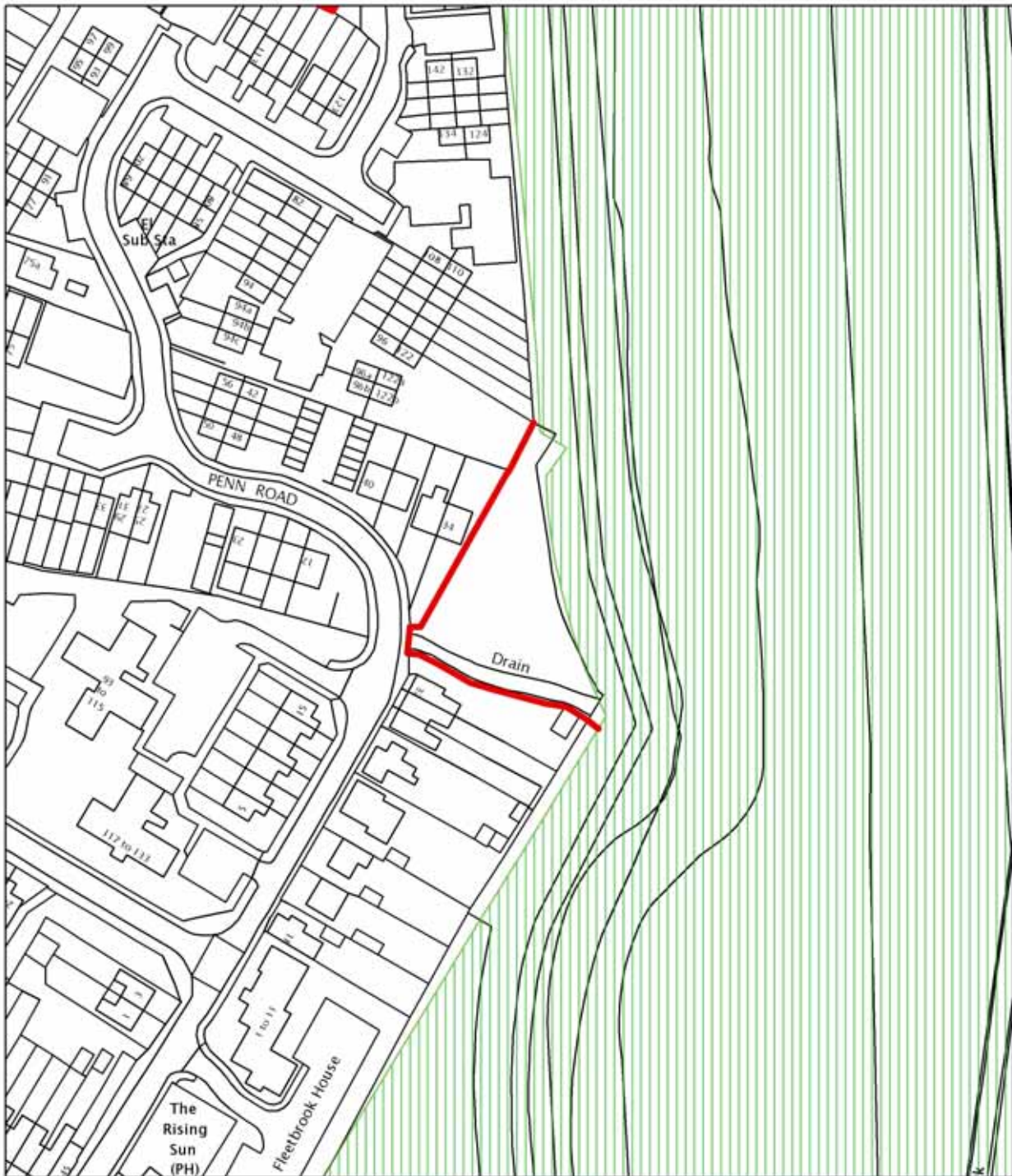
<p>Planning</p> <p>Scale: 1:2,500</p>		<p style="text-align: center;">Location DA1 Recreation Ground, Datchet</p> <p style="text-align: center;">Area: 9.01 hectares</p>	<p style="text-align: center;">Windsor & Maidenhead</p>
<p><small>This map is reproduced from Ordnance Survey material with the permission of Ordnance Survey on behalf of the Controller of Her Majesty's Stationery Office © Crown copyright.</small></p> <p><small>Unauthorised reproduction infringes Crown copyright and may lead to prosecution or civil proceedings. Royal Borough of Windsor and Maidenhead. Licence Number LA100018817. 2009.</small></p>			

Appendix 1: Site Maps



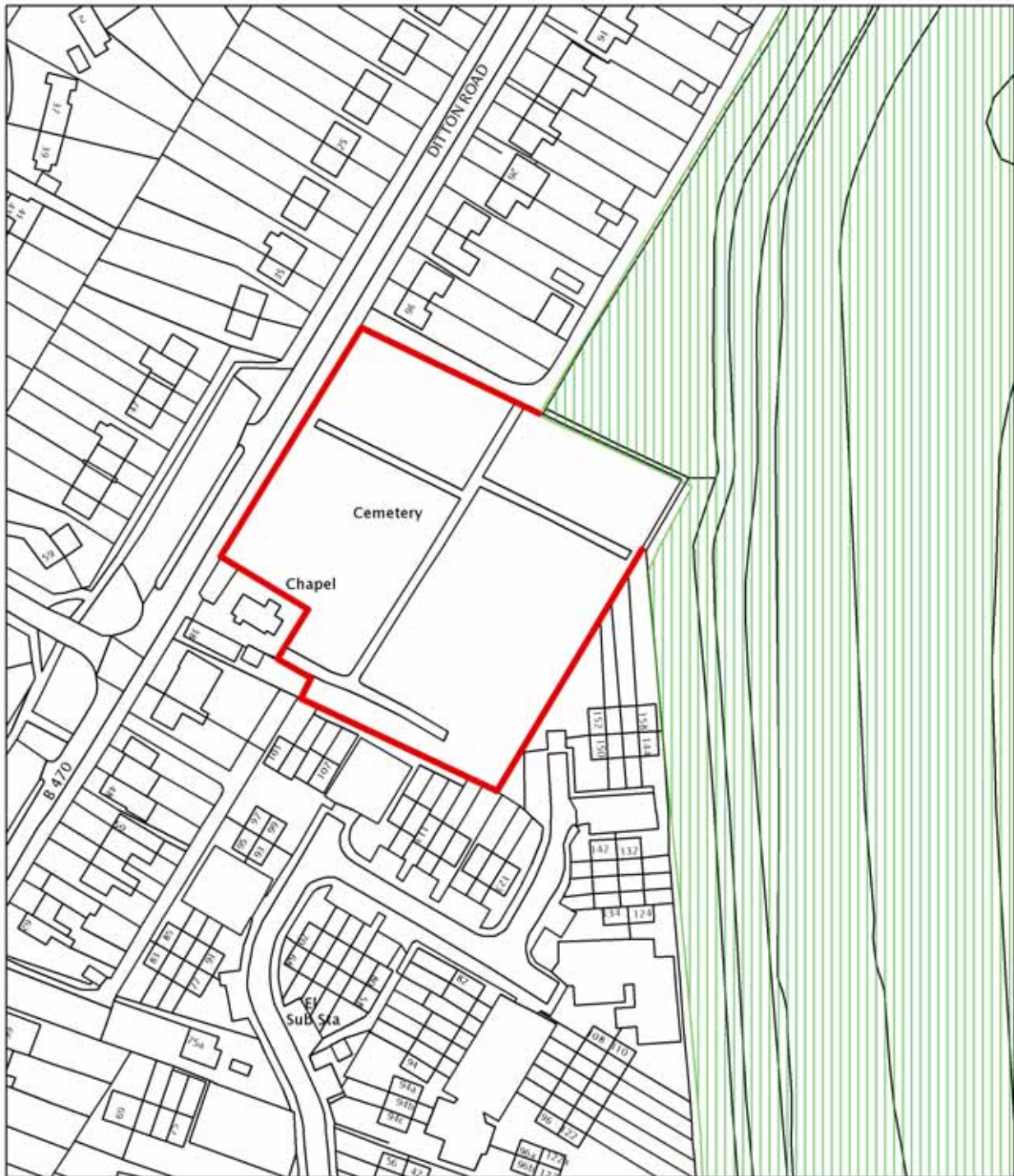
Planning		Location DA2 Land west of Mill Place Datchet	 Windsor & Maidenhead
Scale: 1:1,250			
<small>This map is reproduced from Ordnance Survey material with the permission of Ordnance Survey on behalf of the Controller of Her Majesty's Stationery Office © Crown copyright. Unauthorised reproduction infringes Crown copyright and may lead to prosecution or civil proceedings. Royal Borough of Windsor and Maidenhead. Licence Number LA100018817. 2009.</small>			



Appendix 1: Site Maps



<p>Planning</p> <p>Scale: 1:1,250</p>		<p>Location DA3 Land east of Penn Road Datchet</p> <p>Area: 0.156 hectares</p>	<p>The Royal Borough Windsor & Maidenhead</p>
<p><small>This map is reproduced from Ordnance Survey material with the permission of Ordnance Survey on behalf of the Controller of Her Majesty's Stationery Office © Crown copyright.</small></p> <p><small>Unauthorised reproduction infringes Crown copyright and may lead to prosecution or civil proceedings. Royal Borough of Windsor and Maidenhead. Licence Number LA100018817. 2009</small></p>			

Appendix 1: Site Maps



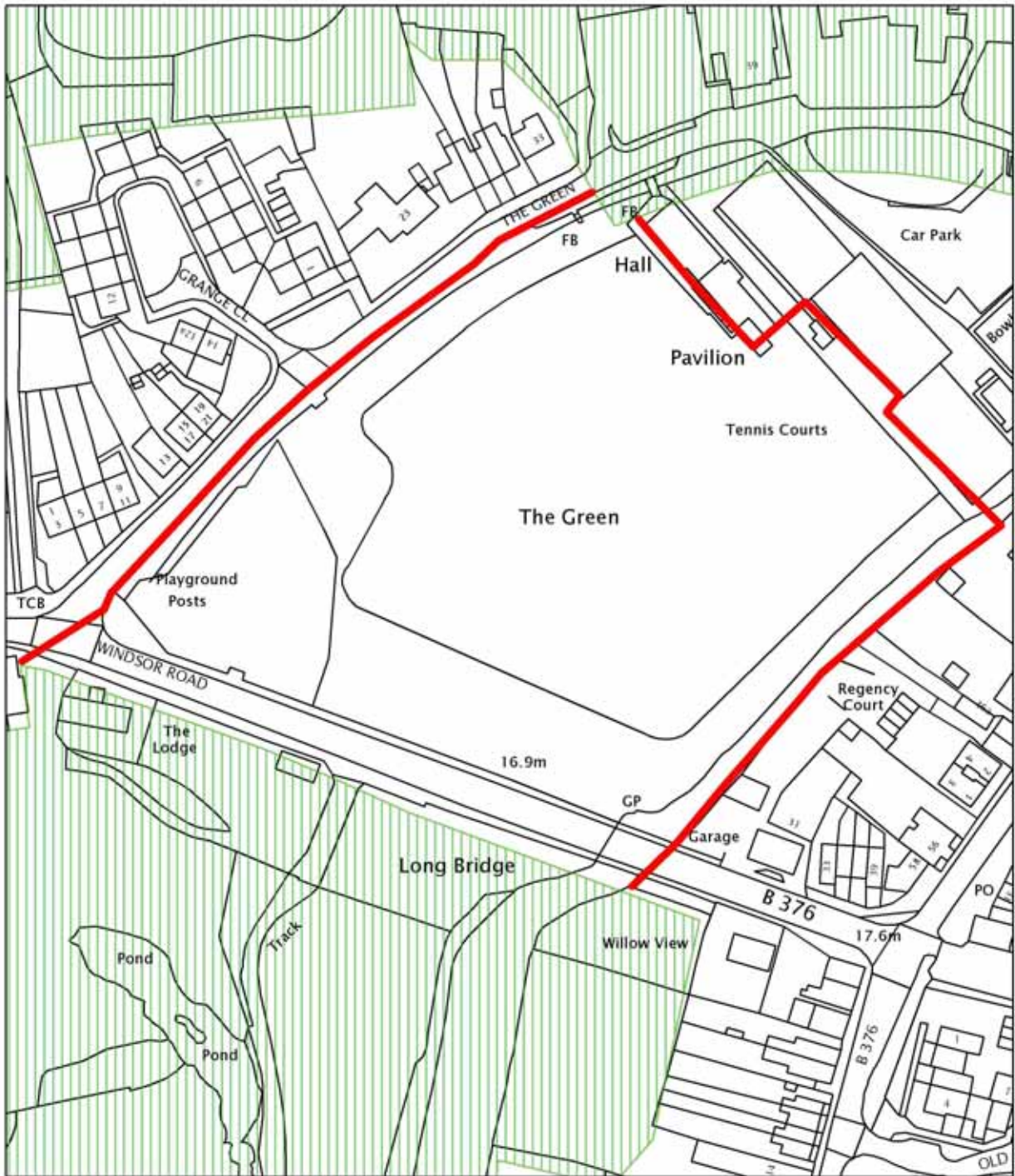
Planning Scale: 1:1,250		Location DA4 Cemetery on Ditton Road Datchet	
<small>This map is reproduced from Ordnance Survey material with the permission of Ordnance Survey on behalf of the Controller of Her Majesty's Stationery Office © Crown copyright. Unauthorised reproduction infringes Crown copyright and may lead to prosecution or civil proceedings. Royal Borough of Windsor and Maidenhead. Licence Number LA100018817. 2009.</small>		Area: 0.738 hectares	



Appendix 1: Site Maps



<p>Planning</p> <p>Scale: 1:1,250</p>		<p style="text-align: center;">Location OW1 Land north of Tyle's Place, Old Windsor</p> <p style="text-align: center;">Area: 0.325 hectares</p>	
<p><small>This map is reproduced from Ordnance Survey material with the permission of Ordnance Survey on behalf of the Controller of Her Majesty's Stationery Office © Crown copyright.</small></p> <p><small>Unauthorised reproduction infringes Crown copyright and may lead to prosecution or civil proceedings. Royal Borough of Windsor and Maidenhead. Licence Number LA100018817. 2009.</small></p>			

Appendix 1: Site Maps



<p>Planning</p> <p>Scale: 1:1,250</p>		<p>Location WR1 The Green, Wraysbury</p> <p>Area: 2.2 hectares</p>	
<p><small>This map is reproduced from Ordnance Survey material with the permission of Ordnance Survey on behalf of the Controller of Her Majesty's Stationery Office © Crown copyright.</small></p> <p><small>Unauthorised reproduction infringes Crown copyright and may lead to prosecution or civil proceedings. Royal Borough of Windsor and Maidenhead. Licence Number LA100018817. 2009.</small></p>			