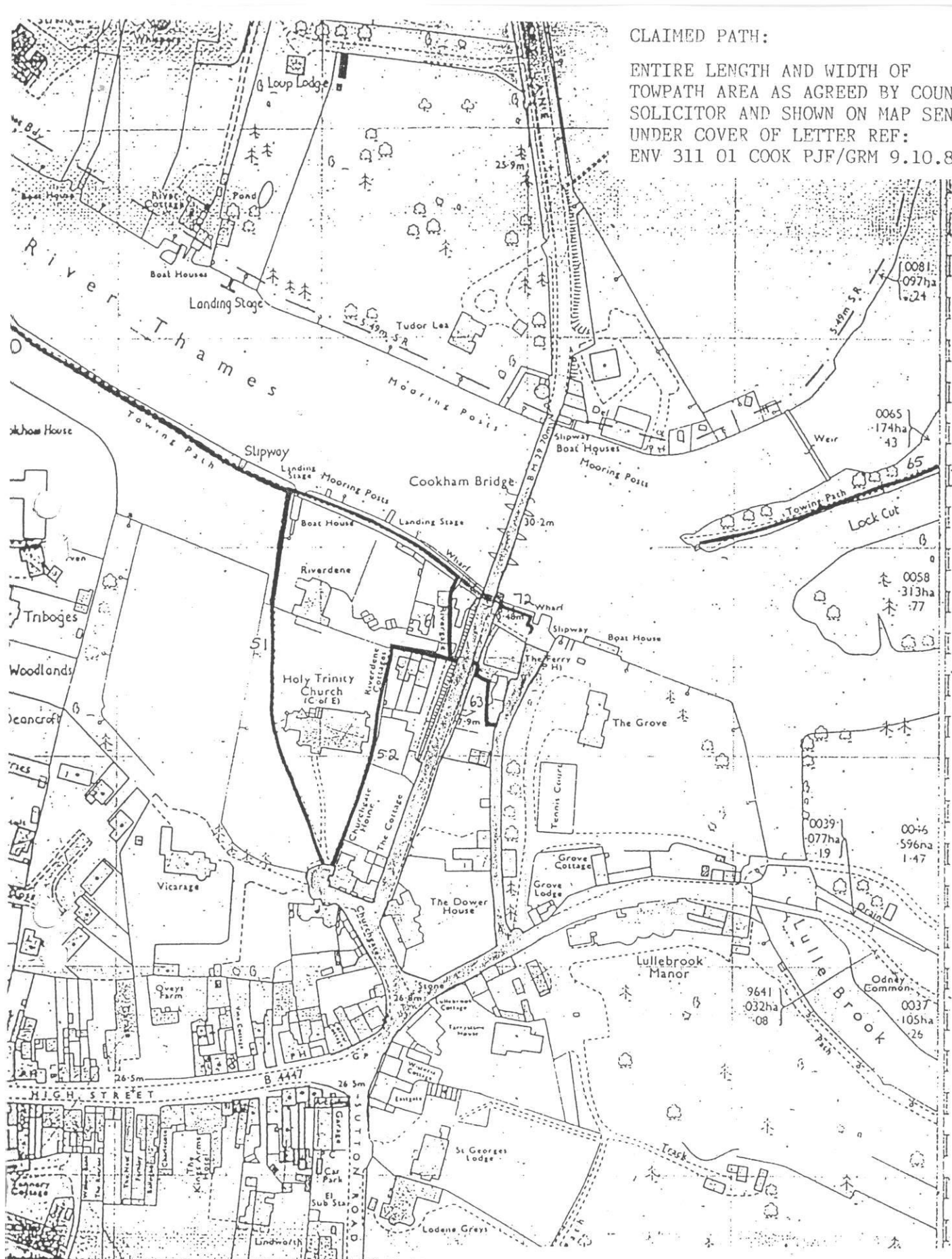





CLAIMED PATH:

ENTIRE LENGTH AND WIDTH OF  
TOWPATH AREA AS AGREED BY COUNTY  
SOLICITOR AND SHOWN ON MAP SENT  
UNDER COVER OF LETTER REF:  
ENV 311 01 COOK PJF/GRM 9.10.89.



indicating route of Claimed Footpath 60  
other nearby public rights of way.  
(1:1000 scale)

-  60 DEFINITIVE PUBLIC FOOTPATH
-  ADOPTED HIGHWAY
-  CLAIMED FOOTPATH 60 COOKHAM

